

# A47 Blofield to North Burlingham Dualling

**Scheme Number: TR010040**

## **Volume 6**

### **6.3 Environmental Statement Figures**

#### **Figures 1.1 – 2.1**

APFP Regulation 5(2)(a)

Planning Act 2008

Infrastructure Planning (Applications: Prescribed  
Forms and Procedure) Regulations 2009

December 2020

Infrastructure Planning

Planning Act 2008

**The Infrastructure Planning  
(Applications: Prescribed Forms and  
Procedure) Regulations 2009**

A47 Blofield to North Burlingham  
Development Consent Order 202[x]

---

**ENVIRONMENTAL STATEMENT FIGURES**  
**Figures 1.1 – 2.1**

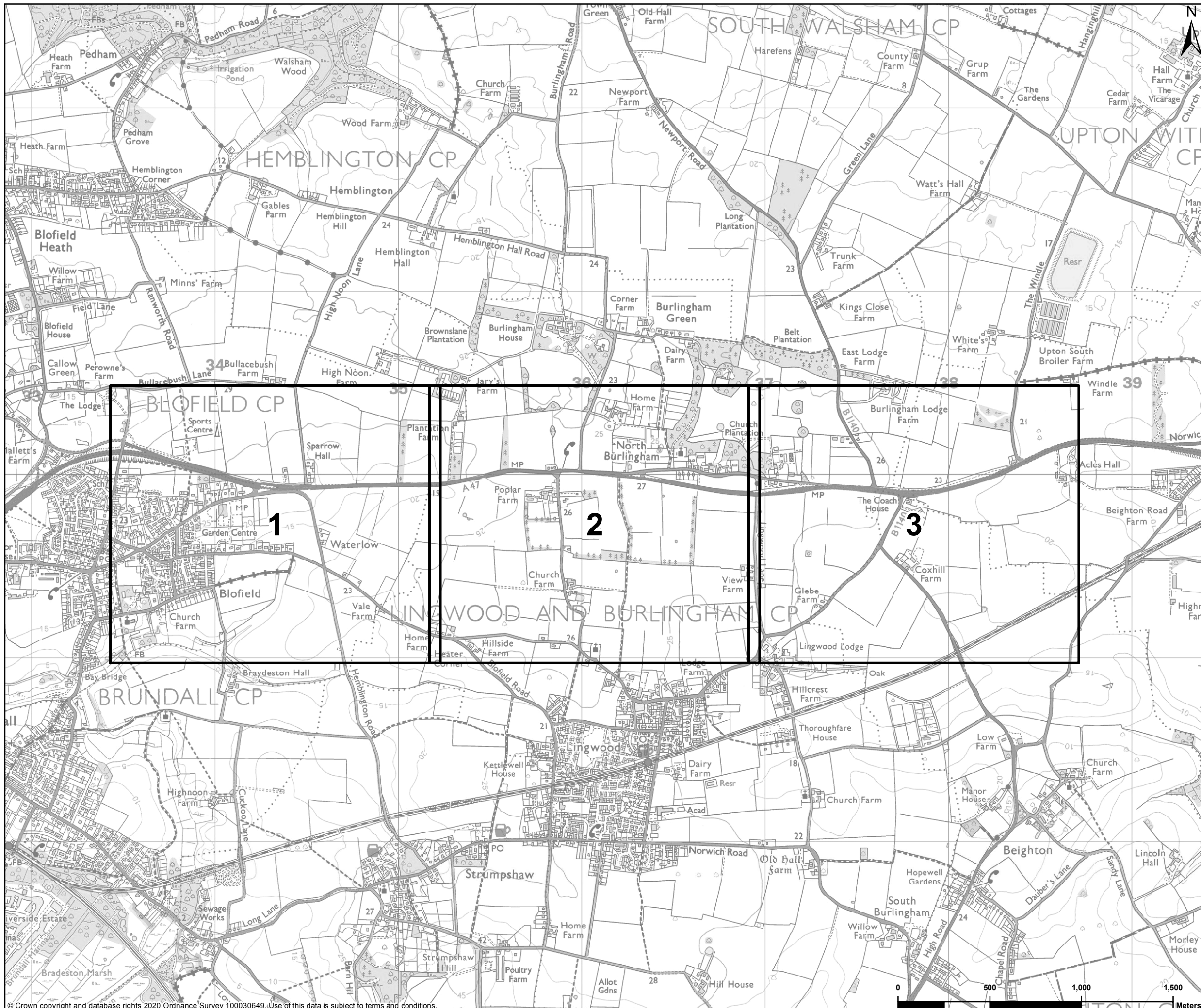
---

<b>Regulation Number:</b>	Regulation 5(2)(a)
<b>Planning Inspectorate Scheme Reference</b>	TR010040
<b>Application Document Reference</b>	6.3
<b>BIM Document Reference</b>	PCF Stage 3
<b>Author:</b>	A47 Blofield to North Burlingham Dualling Project Team, Highways England

<b>Version</b>	<b>Date</b>	<b>Status of Version</b>
Rev 0	December 2020	Application Issue

## SCHEDULE OF FIGURES INCLUDED IN THIS APPLICATION DOCUMENT

Figure Title	Drawing number
Figure 1.1 – Scheme Overview (Key Plan)	HE551490-GTY-EGN-000-DR-GI-30012
Figure 1.1 – Scheme Overview (Sheet 1 of 3)	HE551490-GTY-EGN-000-DR-GI-30001
Figure 1.1 – Scheme Overview (Sheet 2 of 3)	HE551490-GTY-EGN-000-DR-GI-30002
Figure 1.1 – Scheme Overview (Sheet 3 of 3)	HE551490-GTY-EGN-000-DR-GI-30003
Figure 2.1 – Compound and Laydown Areas (Key Plan)	HE551490-GTY-EGN-000-DR-GI-30013
Figure 2.1 – Compound and Laydown Areas (Sheet 1 of 3)	HE551490-GTY-EGN-000-DR-GI-30005
Figure 2.1 – Compound and Laydown Areas (Sheet 2 of 3)	HE551490-GTY-EGN-000-DR-GI-30006
Figure 2.1 – Compound and Laydown Areas (Sheet 3 of 3)	HE551490-GTY-EGN-000-DR-GI-30007



**LEGEND**

Sheet extent

**REFERENCE MAP**

Contains OS data © Crown Copyright and database right 2020

P01	12/11/2020	FIRST EDITION	PC	MM	MM
REV	DATE	REVISION NOTE	ORG	CHKD	APPD

**DESIGNER**

**SWECO**

**CONTRACTOR**

**GallifordTry**

**CLIENT**

**highways england**

**PROJECT TITLE**

A47 BLOFIELD TO NORTH BURLINGHAM

**PROJECT STAGE**

PCF STAGE 3

**DRAWING TITLE**

FIGURE 1.1 - SCHEME OVERVIEW  
KEY PLAN  
TR010040/APP/6.3

**SUITABILITY**

FOR INFORMATION

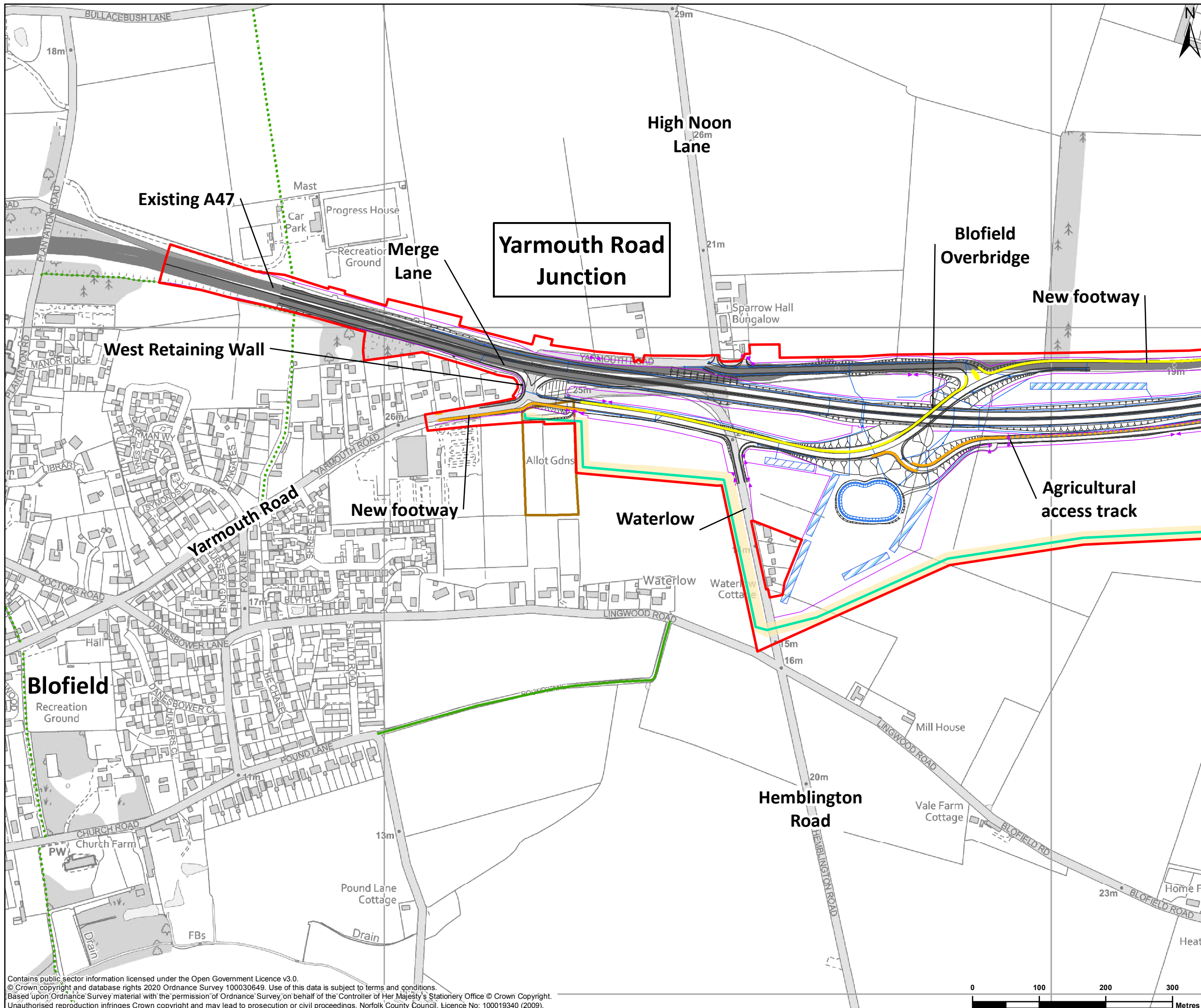
SHEET SIZE	SCALE	STATUS
A3	1:20,000	S2

**DRAWING NUMBER**

HE551490-GTY-EGN-000-DR-GI-30012

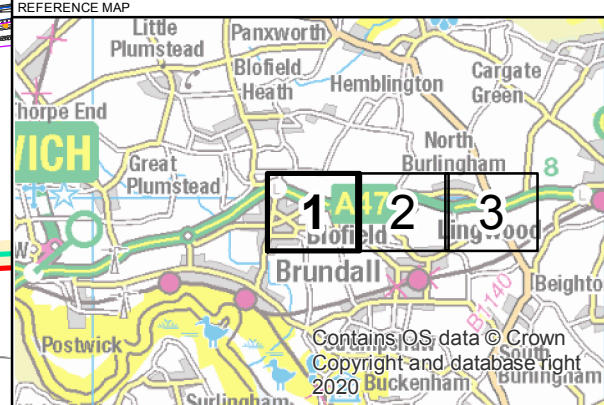
© Crown copyright and database rights 2020 Ordnance Survey 100030649. Use of this data is subject to terms and conditions.

This drawing should not be relied on or used in circumstances other than those for which it was originally prepared and for which Sweco UK Ltd was commissioned. Sweco UK Ltd accepts no responsibility for this drawing to any party other than the person by whom it was commissioned. This drawing has been prepared on behalf of Galliford Try by Sweco UK Ltd for the titled project or named part thereof and should not be relied upon or used for any other project without an independent check being carried out as to its suitability and prior written authority of Galliford Try being obtained. Sweco UK Ltd accepts no responsibility or liability for the consequences of this drawing being used for a purpose other than the purposes for which it was commissioned. Any person using or relying on this drawing for such other purpose agrees, and will by such use or reliance be taken to confirm his/her agreement, to indemnify Sweco UK Ltd for all loss or damage resulting therefrom.



**LEGEND**

- Red line boundary
- Proposed scheme design
- Proposed footway
- Proposed footpath
- Proposed permissive bridleway
- Proposed cycle track
- Proposed drainage design
- Proposed soakaway
- Proposed clean water soakaway
- Proposed fencing
- Proposed fence gate
- Proposed gas main diversion
- Proposed gas main diversion working area
- Byway open to all traffic (PRoW)
- Footpath (PRoW)
- Burlingham woodland walks bridleway
- Allotment boundary

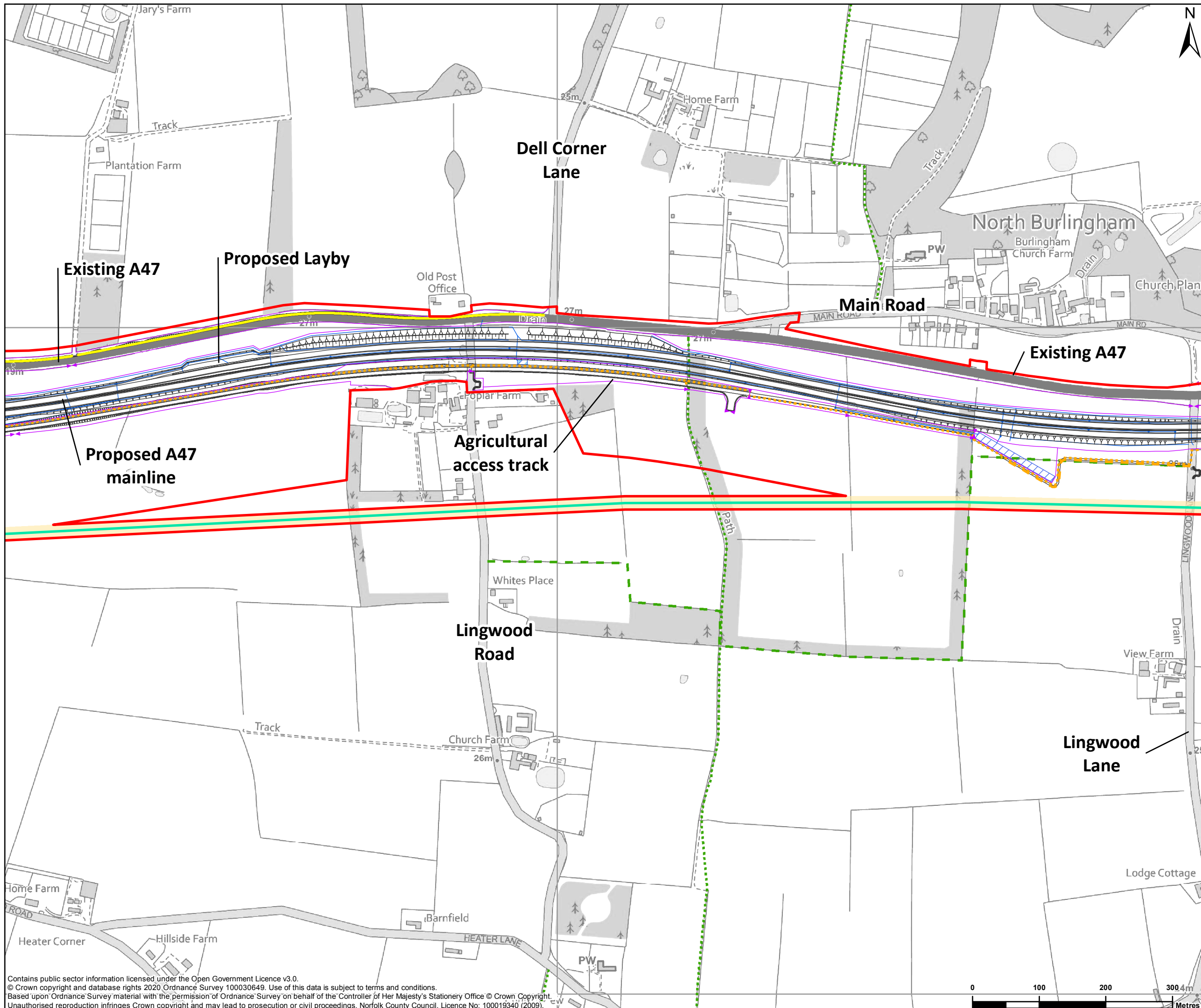


<small>P02</small>	<small>30/11/2020</small>	<small>AMENDMENTS TO DESIGN</small>	<small>PC</small>	<small>MM</small>	<small>MM</small>
<small>REV</small>	<small>DATE</small>	<small>REVISION NOTE</small>	<small>ORG</small>	<small>CHKD</small>	<small>APPD</small>
<small>DESIGNER</small>					
<b>SWECO</b>					
<small>CONTRACTOR</small>					
<b>GallifordTry</b>					
<small>CLIENT</small>					
<b>highways england</b>					
<small>PROJECT TITLE</small>					
A47 BLOFIELD TO NORTH BURLINGHAM					
<small>PROJECT STAGE</small>					
PCF STAGE 3					
<small>DRAWING TITLE</small>					
FIGURE 1.1 - SCHEME OVERVIEW SHEET 1 OF 3 TR010040/APP/6.3					
<small>SUITABILITY</small>					
FOR INFORMATION					
<small>SHEET SIZE</small>	<small>SCALE</small>	<small>STATUS</small>			
A3	1:5,500	S2			
<small>DRAWING NUMBER</small>					
HE551490-GTY-EGN-000-DR-GI-30001					

Contains public sector information licensed under the Open Government Licence v3.0.  
 © Crown copyright and database rights 2020 Ordnance Survey 100030649. Use of this data is subject to terms and conditions.  
 Based upon Ordnance Survey material with the permission of Ordnance Survey on behalf of the Controller of Her Majesty's Stationery Office © Crown Copyright.  
 Unauthorised reproduction infringes Crown copyright and may lead to prosecution or civil proceedings. Norfolk County Council, Licence No: 100019340 (2009).

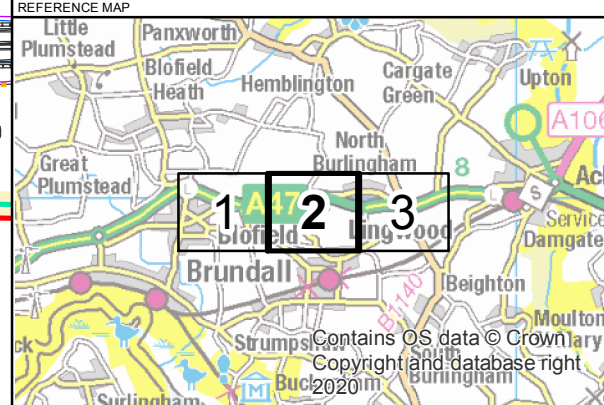


This drawing should not be relied on or used in circumstances other than those for which it was originally prepared and for which Sweco UK Ltd was commissioned. Sweco UK Ltd accepts no responsibility for this drawing to any party other than the person by whom it was commissioned. This drawing has been prepared on behalf of Galliford Try by Sweco UK Ltd for the titled project or named part thereof and should not be relied upon or used for any other project without an independent check being carried out as to its suitability and prior written authority of Galliford Try being obtained. Sweco UK Ltd accepts no responsibility or liability for the consequences of this drawing being used for a purpose other than the purposes for which it was commissioned. Any person using or relying on this drawing for such other purpose agrees, and will by such use or reliance be taken to confirm his/her agreement, to indemnify Sweco UK Ltd for all loss or damage resulting therefrom.



**LEGEND**

- Red line boundary
- Proposed scheme design
- Proposed footway
- Proposed footpath
- Proposed permissive bridleway
- Proposed cycle track
- Proposed drainage design
- Proposed soakaway
- Proposed clean water soakaway
- Proposed fencing
- Proposed fence gate
- Proposed gas main diversion
- Proposed gas main diversion working area
- Byway open to all traffic (PRoW)
- Footpath (PRoW)
- Burlingham woodland walks bridleway
- Allotment boundary



P01	30/11/2020	AMENDMENTS TO DESIGN	PC	MM	NM
REV	DATE	REVISION NOTE	ORG	CHKD	APPD

DESIGNER

**SWECO**

CONTRACTOR

CLIENT

PROJECT TITLE

A47 BLOFIELD TO NORTH BURLINGHAM

PROJECT STAGE

PCF STAGE 3

DRAWING TITLE

FIGURE 1.1 - SCHEME OVERVIEW  
SHEET 2 OF 3  
TR010040/APP/6.3

SUITABILITY

FOR INFORMATION

SHEET SIZE	SCALE	STATUS
A3	1:5,500	S2

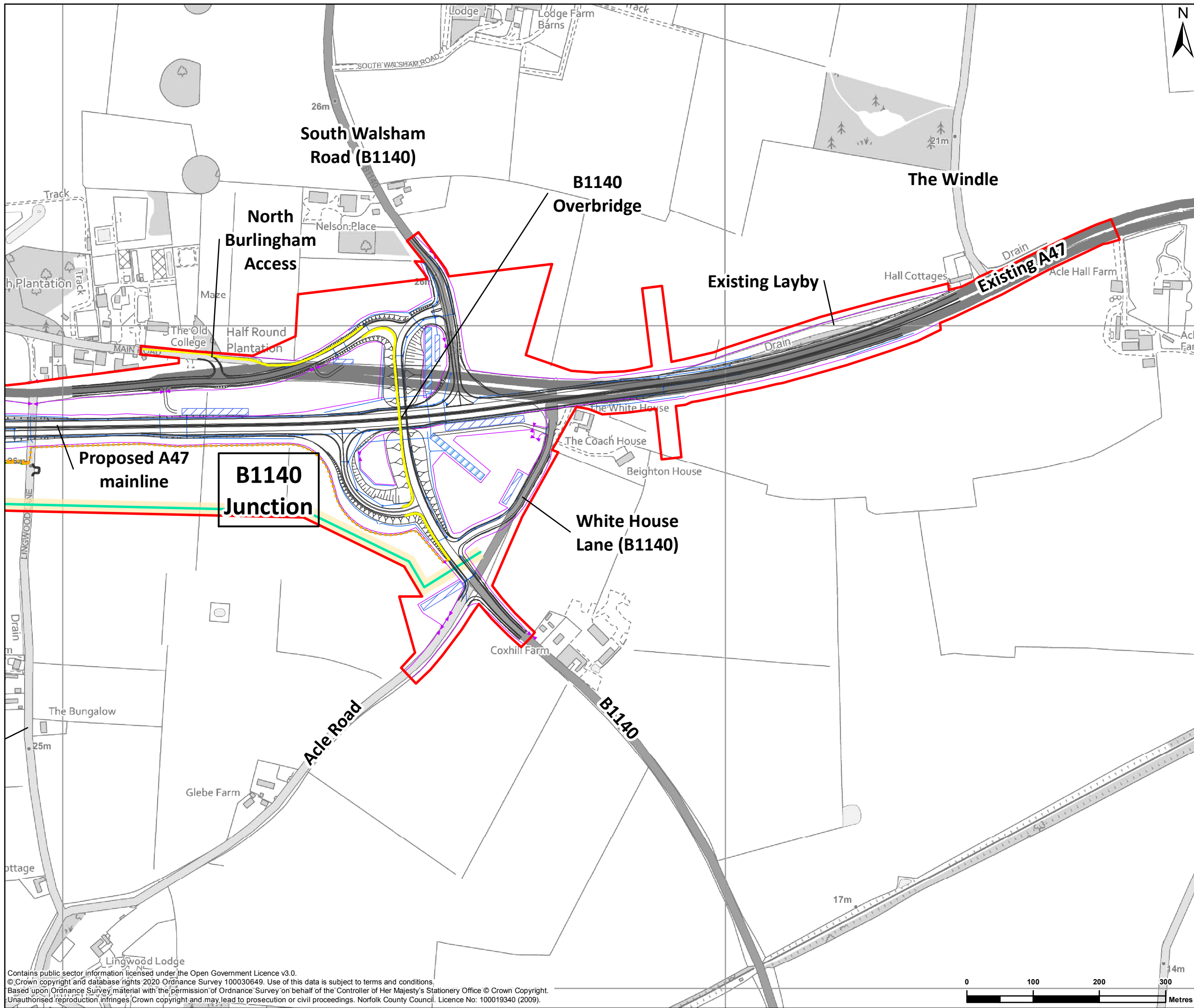
DRAWING NUMBER

HE551490-GTY-EGN-000-DR-GI-30002

Contains public sector information licensed under the Open Government Licence v3.0.  
© Crown copyright and database rights 2020 Ordnance Survey 100030649. Use of this data is subject to terms and conditions.  
Based upon Ordnance Survey material with the permission of Ordnance Survey on behalf of the Controller of Her Majesty's Stationery Office © Crown Copyright.  
Unauthorised reproduction infringes Crown copyright and may lead to prosecution or civil proceedings. Norfolk County Council. Licence No: 100019340 (2009).

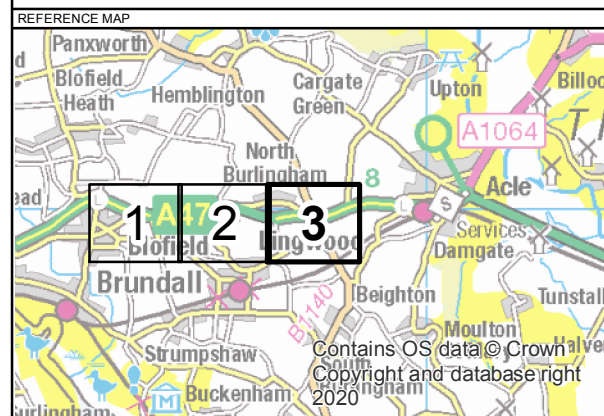
This drawing should not be relied on or used in circumstances other than those for which it was originally prepared and for which Sweco UK Ltd was commissioned. Sweco UK Ltd accepts no responsibility for this drawing to any party other than the person by whom it was commissioned. This drawing has been prepared on behalf of Galliford Try by Sweco UK Ltd for the titled project or named part thereof and should not be relied upon or used for any other project without an independent check being carried out as to its suitability and prior written authority of Galliford Try being obtained. Sweco UK Ltd accepts no responsibility or liability for the consequences of this drawing being used for a purpose other than the purposes for which it was commissioned. Any person using or relying on this drawing for such other purpose agrees, and will by such use or reliance be taken to confirm his/her agreement, to indemnify Sweco UK Ltd for all loss or damage resulting therefrom.





**LEGEND**

- Red line boundary
- Proposed scheme design
- Proposed footway
- Proposed footpath
- Proposed permissive bridleway
- Proposed cycle track
- Proposed drainage design
- Proposed soakaway
- Proposed clean water soakaway
- Proposed fencing
- Proposed fence gate
- Proposed gas main diversion
- Proposed gas main diversion working area
- Byway open to all traffic (PRoW)
- Footpath (PRoW)
- Burlingham woodland walks bridleway
- Allotment boundary



P01	01/12/2020	AMENDMENTS TO DESIGN	PC	MM	NM
REV	DATE	REVISION NOTE	ORG	CHKD	APPD

DESIGNER

**SWECO**

CONTRACTOR

CLIENT

PROJECT TITLE

A47 BLOFIELD TO NORTH BURLINGHAM

PROJECT STAGE

PCF STAGE 3

DRAWING TITLE

FIGURE 1.1 - SCHEME OVERVIEW  
SHEET 3 OF 3  
TR010040/APP/6.3

SUITABILITY


FOR INFORMATION

SHEET SIZE	SCALE	STATUS
A3	1:5,500	S2

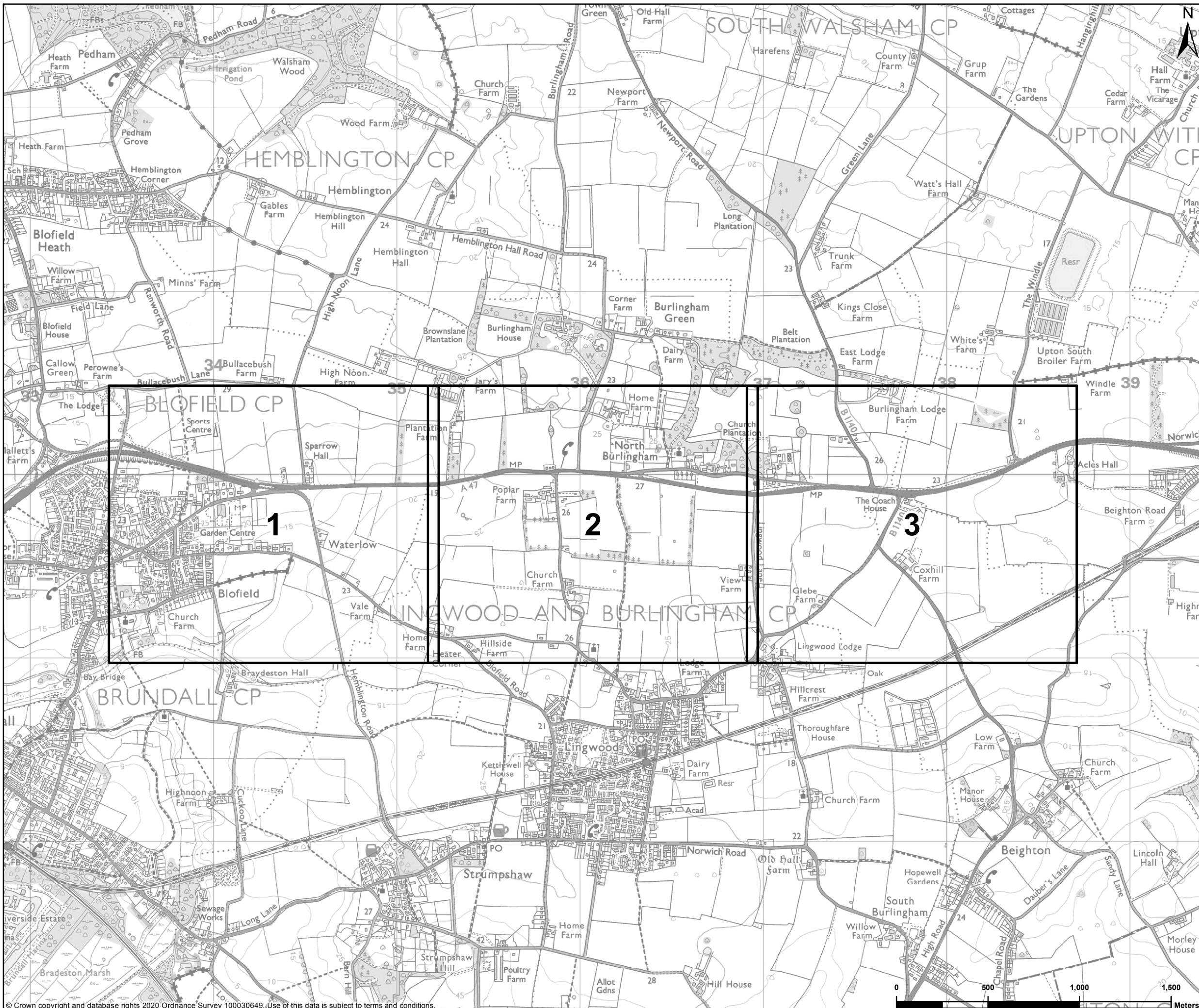
DRAWING NUMBER

HE551490-GTY-EGN-000-DR-GI-30003

Contains public sector information licensed under the Open Government Licence v3.0.  
© Crown copyright and database rights 2020 Ordnance Survey 100030649. Use of this data is subject to terms and conditions.  
Based upon Ordnance Survey material with the permission of Ordnance Survey on behalf of the Controller of Her Majesty's Stationery Office © Crown Copyright.  
Unauthorised reproduction infringes Crown copyright and may lead to prosecution or civil proceedings. Norfolk County Council. Licence No: 100019340 (2009).



This drawing should not be relied on or used in circumstances other than those for which it was originally prepared and for which Sweco UK Ltd was commissioned. Sweco UK Ltd accepts no responsibility for this drawing to any party other than the person by whom it was commissioned. This drawing has been prepared on behalf of Galliford Try by Sweco UK Ltd for the titled project or named part thereof and should not be relied upon or used for any other project without an independent check being carried out as to its suitability and prior written authority of Galliford Try being obtained. Sweco UK Ltd accepts no responsibility or liability for the consequences of this drawing being used for a purpose other than the purposes for which it was commissioned. Any person using or relying on this drawing for such other purpose agrees, and will by such use or reliance be taken to confirm his/her agreement, to indemnify Sweco UK Ltd for all loss or damage resulting therefrom.



**LEGEND**

Sheet extent



P01	12/11/2020	FIRST EDITION	PC	MM	MM
REV	DATE	REVISION NOTE	ORG	CHKD	APPD

DESIGNER

**SWECO**

CONTRACTOR

**GallifordTry**

CLIENT

**highways  
england**

PROJECT TITLE

A47 BLOFIELD TO NORTH BURLINGHAM

PROJECT STAGE

PCF STAGE 3

DRAWING TITLE

FIGURE 2.1 - COMPOUND AND LAYDOWN AREAS  
KEY PLAN  
TR010040/APP/6.3

SUITABILITY

FOR INFORMATION

SHEET SIZE	SCALE	STATUS
A3	1:20,000	S2

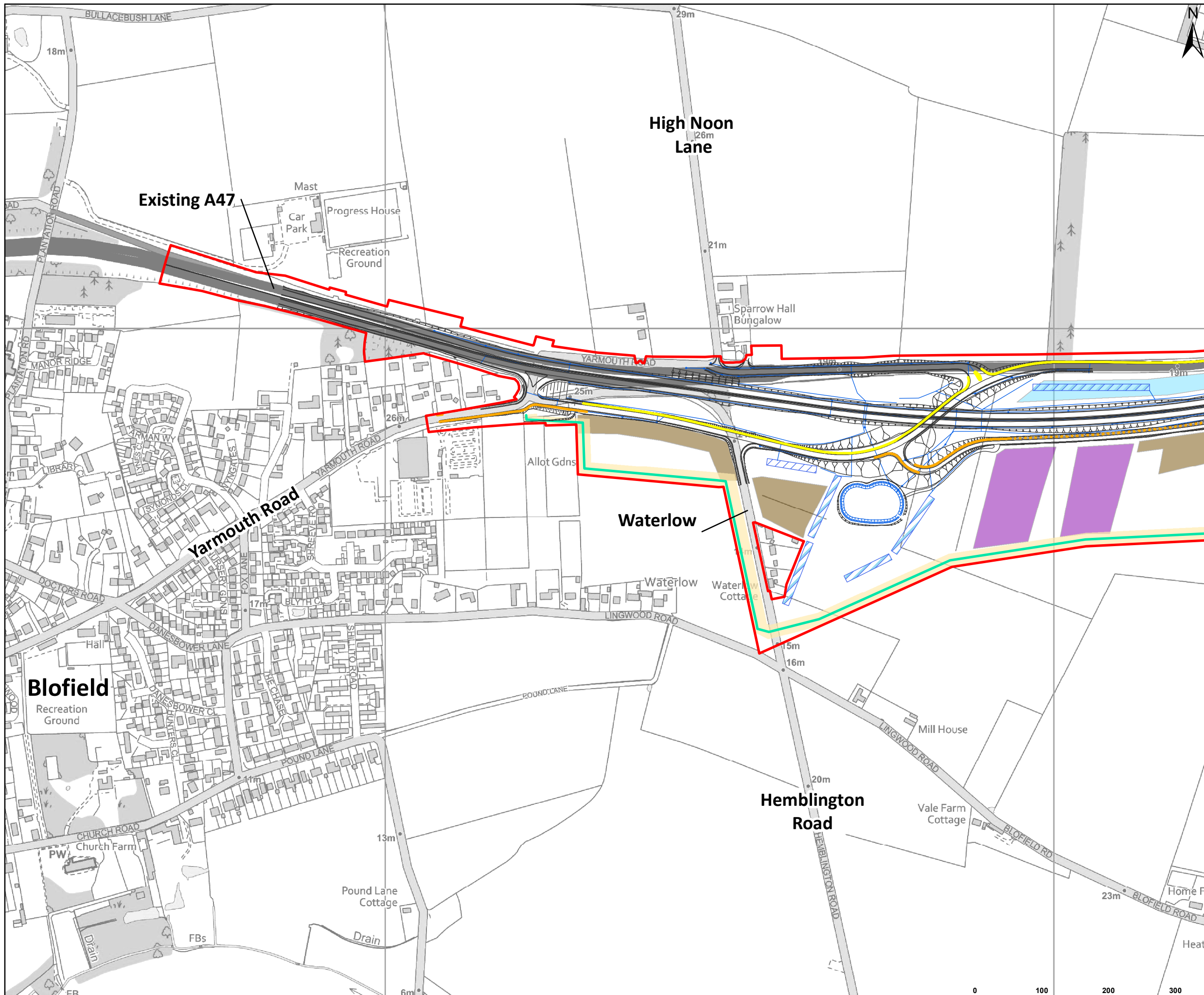
DRAWING NUMBER

HE551490-GTY-EGN-000-DR-GI-30013

© Crown copyright and database rights 2020 Ordnance Survey 100030649. Use of this data is subject to terms and conditions.

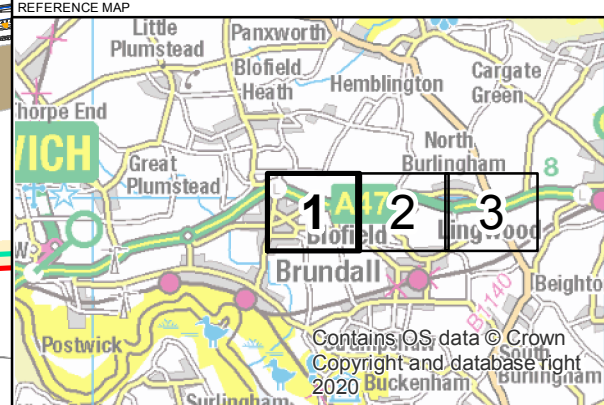
This drawing should not be relied on or used in circumstances other than those for which it was originally prepared and for which Sweco UK Ltd was commissioned. Sweco UK Ltd accepts no responsibility for this drawing to any party other than the person by whom it was commissioned. This drawing has been prepared on behalf of Galliford Try by Sweco UK Ltd for the titled project or named part thereof and should not be relied upon or used for any other project without an independent check being carried out as to its suitability and prior written authority of Galliford Try being obtained. Sweco UK Ltd accepts no responsibility or liability for the consequences of this drawing being used for a purpose other than the purposes for which it was commissioned. Any person using or relying on this drawing for such other purpose agrees, and will by such use or reliance be taken to confirm his/her agreement, to indemnify Sweco UK Ltd for all loss or damage resulting therefrom.





**LEGEND**

- Red line boundary
- Proposed footway
- Proposed footpath
- Proposed permissive bridleway
- Proposed cycle track
- Proposed scheme design
- Proposed drainage design
- Proposed soakaway
- Proposed clean water soakaway
- Proposed gas main diversion
- Proposed gas main diversion working area
- Indicative compound location
- Indicative topsoil laydown area
- Haulage route
- Indicative material laydown area



P01	01/12/2020	AMENDMENTS TO DESIGN	PC	MM	MM
REV	DATE	REVISION NOTE	ORG	CHKD	APPD

DESIGNER

**SWECO**

CONTRACTOR

CLIENT

PROJECT TITLE

A47 BLOFIELD TO NORTH BURLINGHAM

PROJECT STAGE

PCF STAGE 3

DRAWING TITLE

FIGURE 2.1 - COMPOUND AND LAYDOWN AREAS  
SHEET 1 OF 3  
TR010040/APP/6.3

SUITABILITY

FOR INFORMATION

SHEET SIZE	SCALE	STATUS
A3	1:5,500	S2

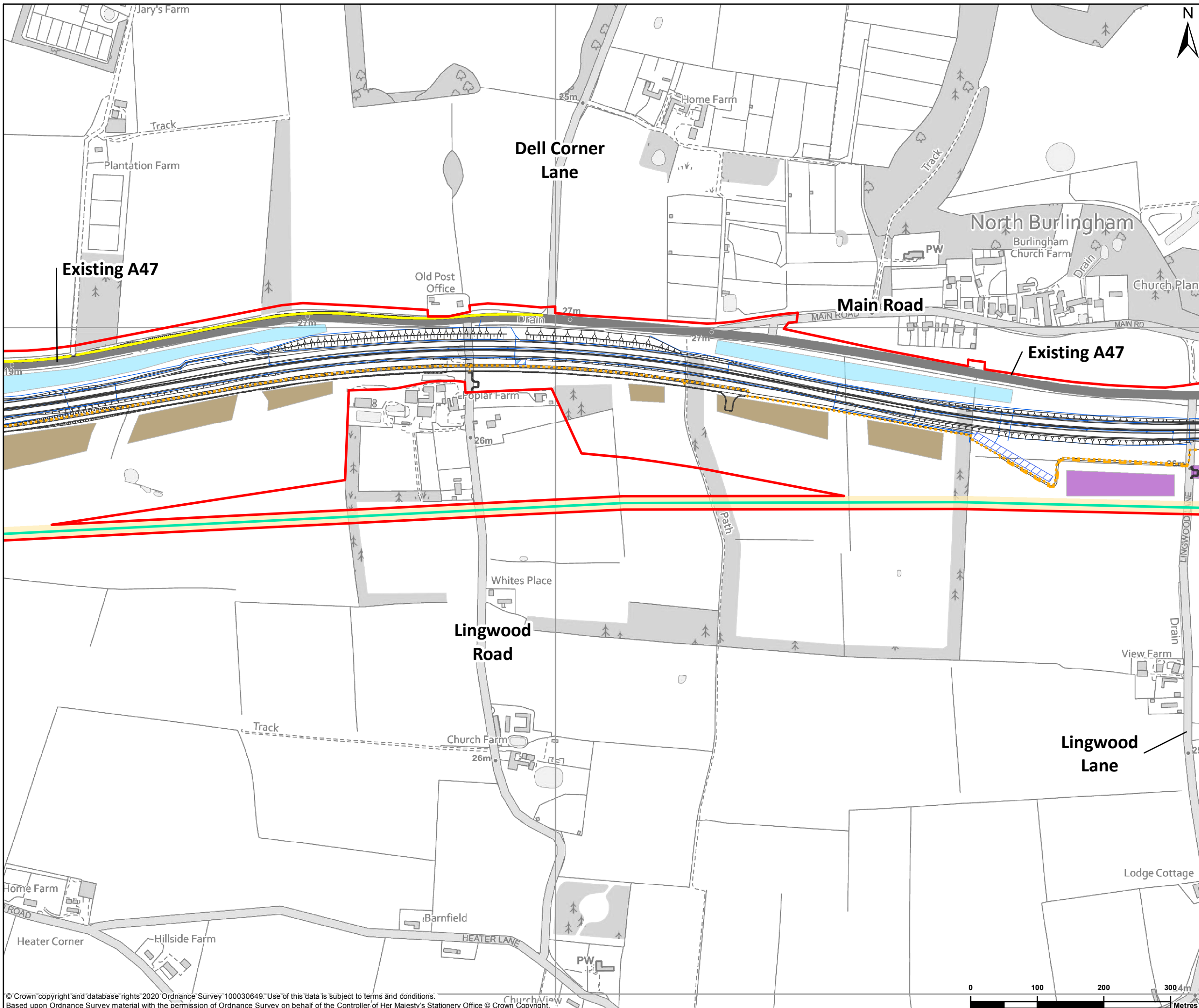
DRAWING NUMBER

HE551490-GTY-EGN-000-DR-GI-30005

© Crown copyright and database rights 2020 Ordnance Survey 100030649. Use of this data is subject to terms and conditions. Based upon Ordnance Survey material with the permission of Ordnance Survey on behalf of the Controller of Her Majesty's Stationery Office © Crown Copyright.

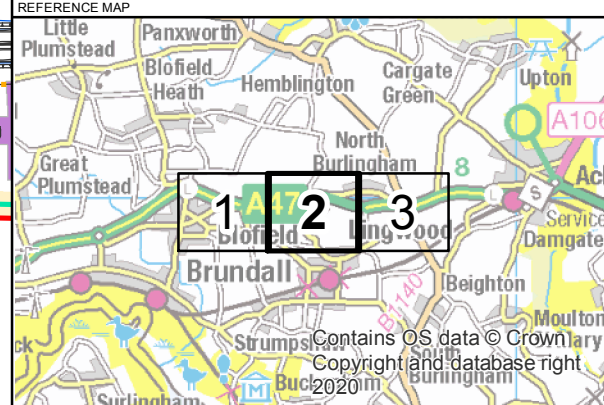
This drawing should not be relied on or used in circumstances other than those for which it was originally prepared and for which Sweco UK Ltd was commissioned. Sweco UK Ltd accepts no responsibility for this drawing to any party other than the person by whom it was commissioned. This drawing has been prepared on behalf of Galliford Try by Sweco UK Ltd for the titled project or named part thereof and should not be relied upon or used for any other project without an independent check being carried out as to its suitability and prior written authority of Galliford Try being obtained. Sweco UK Ltd accepts no responsibility or liability for the consequences of this drawing being used for a purpose other than the purposes for which it was commissioned. Any person using or relying on this drawing for such other purpose agrees, and will by such use or reliance be taken to confirm his/her agreement, to indemnify Sweco UK Ltd for all loss or damage resulting therefrom.





**LEGEND**

- Red line boundary
- Proposed footway
- Proposed footpath
- Proposed permissive bridleway
- Proposed cycle track
- Proposed scheme design
- Proposed drainage design
- Proposed soakaway
- Proposed clean water soakaway
- Proposed gas main diversion
- Proposed gas main diversion working area
- Indicative compound location
- Indicative topsoil laydown area
- Haulage route
- Indicative material laydown area

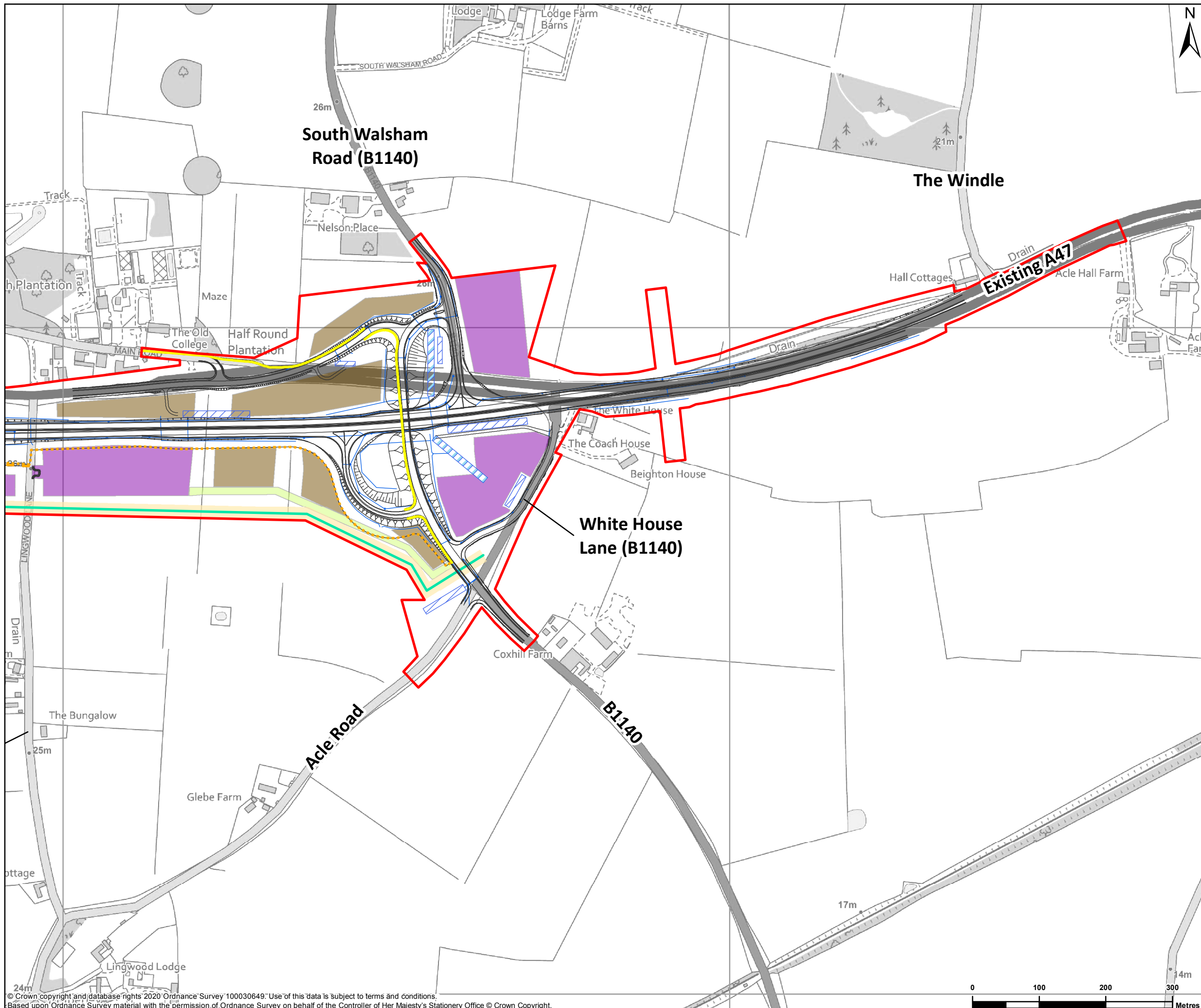


P01	01/12/2020	AMENDMENTS TO DESIGN	PC	MM	NM
REV	DATE	REVISION NOTE	ORG	CHKD	APPD
DESIGNER					
<b>SWECO</b>					
CONTRACTOR					
<b>GallifordTry</b>					
CLIENT					
<b>highways</b> england					
PROJECT TITLE					
A7 BLOFIELD TO NORTH BURLINGHAM					
PROJECT STAGE					
PCF STAGE 3					
DRAWING TITLE					
FIGURE 2.1 - COMPOUND AND LAYDOWN AREAS SHEET 2 OF 3 TR010040/APP/6.3					
SUITABILITY					
FOR INFORMATION					
SHEET SIZE	SCALE	STATUS			
A3	1:5,500	S2			
DRAWING NUMBER					
HE551490-GTY-EGN-000-DR-GI-30006					

© Crown copyright and database rights 2020 Ordnance Survey 100030649. Use of this data is subject to terms and conditions. Based upon Ordnance Survey material with the permission of Ordnance Survey on behalf of the Controller of Her Majesty's Stationery Office © Crown Copyright.

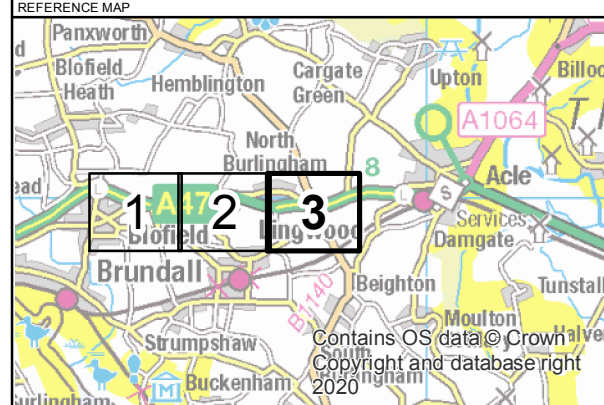


This drawing should not be relied on or used in circumstances other than those for which it was originally prepared and for which Sweco UK Ltd was commissioned. Sweco UK Ltd accepts no responsibility for this drawing to any party other than the person by whom it was commissioned. This drawing has been prepared on behalf of Galliford Try by Sweco UK Ltd for the titled project or named part thereof and should not be relied upon or used for any other project without an independent check being carried out as to its suitability and prior written authority of Galliford Try being obtained. Sweco UK Ltd accepts no responsibility or liability for the consequences of this drawing being used for a purpose other than the purposes for which it was commissioned. Any person using or relying on this drawing for such other purpose agrees, and will by such use or reliance be taken to confirm his/her agreement, to indemnify Sweco UK Ltd for all loss or damage resulting therefrom.



**LEGEND**

- Red line boundary
- Proposed footway
- Proposed footpath
- Proposed permissive bridleway
- Proposed cycle track
- Proposed scheme design
- Proposed drainage design
- Proposed soakaway
- Proposed clean water soakaway
- Proposed gas main diversion
- Proposed gas main diversion working area
- Indicative compound location
- Indicative topsoil laydown area
- Haulage route
- Indicative material laydown area



P01	01/12/2020	AMENDMENTS TO DESIGN	PC	MM	NM
REV	DATE	REVISION NOTE	ORG	CHKD	APPD

DESIGNER

**SWECO**

CONTRACTOR

CLIENT

PROJECT TITLE

A47 BLOFIELD TO NORTH BURLINGHAM

PROJECT STAGE

PCF STAGE 3

DRAWING TITLE

FIGURE 2.1 - COMPOUND AND LAYDOWN AREAS  
SHEET 3 OF 3  
TR010040/APP/6.3

SUITABILITY

FOR INFORMATION

SHEET SIZE	SCALE	STATUS
A3	1:5,500	S2

DRAWING NUMBER

HE551490-GTY-EGN-000-DR-GI-30007

© Crown copyright and database rights 2020 Ordnance Survey 100030649. Use of this data is subject to terms and conditions. Based upon Ordnance Survey material with the permission of Ordnance Survey on behalf of the Controller of Her Majesty's Stationery Office © Crown Copyright.

This drawing should not be relied on or used in circumstances other than those for which it was originally prepared and for which Sweco UK Ltd was commissioned. Sweco UK Ltd accepts no responsibility for this drawing to any party other than the person by whom it was commissioned. This drawing has been prepared on behalf of Galliford Try by Sweco UK Ltd for the titled project or named part thereof and should not be relied upon or used for any other project without an independent check being carried out as to its suitability and prior written authority of Galliford Try being obtained. Sweco UK Ltd accepts no responsibility or liability for the consequences of this drawing being used for a purpose other than the purposes for which it was commissioned. Any person using or relying on this drawing for such other purpose agrees, and will by such use or reliance be taken to confirm his/her agreement, to indemnify Sweco UK Ltd for all loss or damage resulting therefrom.